










HONG KONG MEMORIES

香港回憶：香港舊街景縮影及照片
MINIATURES & PHOTOGRAPHS OF
OLD HONG KONG STREETSCAPES

IMAGE & VIDEO CREDITS — @OLDHKINCOLOUR

Image	Caption & Credits	Social Media
	The Oriental Theatre, Wan Chai 灣仔東方戲院 (c.1955-56). Harrison Forman Collection - The American Geographical Society Library, The University of Wisconsin-Milwaukee Libraries.	View on Instagram
	The Junction of Johnston Road and Hennessy Road 莊士敦道·軒尼詩道交界 (c.1955-56). Harrison Forman Collection - The American Geographical Society Library, The University of Wisconsin-Milwaukee Libraries.	View on Instagram
	Stone Nullah Lane, Wan Chai 灣仔石水渠街 (1926). HPC ref: NA16-097. National Archives, Kew Collection - Historical Photograph of China, University of Bristol.	View on Instagram
	Des Voeux Road Central 德輔道中 (1926). HPC ref: NA16-080. National Archives, Kew Collection - Historical Photograph of China, University of Bristol.	View on Instagram
	Barker Road Stop, an Intermediate Station of the Peak Tram 山頂纜車白加道 中途站. HPC ref: FH01-282. Hagger, F. Collection - Historical Photograph of China, University of Bristol.	View on Instagram
	Queen's Road Central 皇后大道中 (c.1955-56). Harrison Forman Collection - The American Geographical Society Library, The University of Wisconsin-Milwaukee Libraries.	View on Facebook
	Star Ferry Pier, Tsim Sha Tsui 尖沙咀天星碼頭 (1940). Harrison Forman Collection - The American Geographical Society Library, The University of Wisconsin-Milwaukee Libraries.	View on Instagram



The Junction of Pedder Street and Des Voeux Road Central 畢打街、德輔道中 交界 (c.1940-41). Harrison Forman Collection - The American Geographical Society Library, The University of Wisconsin-Milwaukee Libraries.

[View on Instagram](#)



Pottinger Street, Central 中環砵典乍街 (c.1955-56). Harrison Forman Collection - The American Geographical Society Library, The University of Wisconsin-Milwaukee Libraries.

[View on Instagram](#)



Queen's Road Central 皇后大道中 (1940). Harrison Forman Collection - The American Geographical Society Library, The University of Wisconsin-Milwaukee Libraries.

[View on Instagram](#)



The Junction of Queensway, Hennessy Road, and Queen's Road East 金鐘道、軒尼詩道、皇后大道東交界 (1940). Harrison Forman Collection - The American Geographical Society Library, The University of Wisconsin-Milwaukee Libraries.

[View on Instagram](#)



The Junction of Des Voeux Road Central and Chater Road 德輔道中、遮打道 交界 (1941). Harrison Forman Collection - The American Geographical Society Library, The University of Wisconsin-Milwaukee Libraries.

[View on Instagram](#)



Salisbury Road, Tsim Sha Tsui 尖沙咀梳士巴利道 (1940). Harrison Forman Collection - The American Geographical Society Library, The University of Wisconsin-Milwaukee Libraries.

[View on Facebook](#)



Canal Road 堅拿道 (c.1941). Harrison Forman Collection - The American Geographical Society Library, The University of Wisconsin-Milwaukee Libraries.

[View on Instagram](#)



The Junction of Gloucester Road and O'Brien Road 灣仔告士打道、柯布連道交界 (September 1941). Harrison Forman Collection - The American Geographical Society Library, The University of Wisconsin-Milwaukee Libraries.

[View on Instagram](#)



Hill Road, Shek Tong Tsui 石塘咀山道 (1926). HPC ref: NA16-085. National Archives, Kew Collection - Historical Photograph of China, University of Bristol.

[View on Instagram](#)



The Junction of Johnston Road and Hennessy Road 莊士敦道·軒尼詩道交界 (1941). Harrison Forman Collection - The American Geographical Society Library, The University of Wisconsin-Milwaukee Libraries.

[View on Instagram](#)



Des Voeux Road Central 德輔道中 (1945). HPC ref: Ev-s21. Evans, David Collection - Historical Photograph of China, University of Bristol.

[View on Instagram](#)



The Junction of Des Voeux Road Central and Wing Lok Street 德輔道中·永樂街交界 (1950s). Harrison Forman Collection - The American Geographical Society Library, The University of Wisconsin-Milwaukee Libraries.

[View on Instagram](#)



Aberdeen Street 鴨巴甸街 (1941). Harrison Forman Collection - The American Geographical Society Library, The University of Wisconsin Milwaukee Libraries.

[View on Instagram](#)



Queen's Road East 皇后大道東 (1941). Harrison Forman Collection - The American Geographical Society Library, The University of Wisconsin Milwaukee Libraries.

[View on Instagram](#)



Pottinger Street in the Early 20th Century 20世紀初砵甸乍街. Clarence W. Sorensen Collection - The American Geographical Society Library, The University of Wisconsin-Milwaukee Libraries.

[View on Instagram](#)



Pedder Street, Central 中環畢打街 (1941). Harrison Forman Collection - The American Geographical Society Library, The University of Wisconsin Milwaukee Libraries.

[View on Instagram](#)



Des Voeux Road Central 德輔道中 (1931). The Library of Congress.

[View on Instagram](#)



Zetland Hall, Zetland Street 泄蘭街雍仁會館 (c.1873). Floyd, William Pryor Collection. Wellcome Collection.

[View on Instagram](#)



Queen's Road Central 皇后大道中 (c.1910-13). HPC ref: HR01-005. Rue, Henry Collection - Historical Photograph of China, University of Bristol.

[View on Instagram](#)



Wyndham Street 雲咸街 (c.1941). Harrison Forman Collection - The American Geographical Society Library, The University of Wisconsin Milwaukee Libraries.

[View on Instagram](#)



D'Aguilar Street 德己立街 (c.1928). Robert Larimore Pendleton Collection - The American Geographical Society Library, The University of Wisconsin Milwaukee Libraries.

[View on Instagram](#)



The Central Market 中環街市 (c.1895). HPC ref: NA16-018. National Archives, Kew Collection - Historical Photograph of China, University of Bristol.

[View on Instagram](#)



Victoria Harbour in 1955 1955年維多利亞港. Clarence W. Sorensen Collection - The American Geographical Society Library, The University of Wisconsin-Milwaukee Libraries.

[View on Instagram](#)



A Rice Store in Sheung Wan 上環米行 (c.1955-56). Harrison Forman Collection - The American Geographical Society Library, The University of Wisconsin-Milwaukee Libraries.

[View on Instagram](#)



The Junction of Des Voeux Road Central and Douglas Street 德輔道中德忌利士街交界 (c.1941). Harrison Forman Collection - The American Geographical Society Library, The University of Wisconsin-Milwaukee Libraries.

[View on Instagram](#)



Des Voeux Road Central 德輔道中 (c.1941). Harrison Forman Collection - The American Geographical Society Library, The University of Wisconsin Milwaukee Libraries.

[View on Instagram](#)

Video	Caption & Credits	Social Media Link
1	Des Voeux Road Central 德輔道中 (1926). HPC ref: NA16-080. National Archives, Kew Collection - Historical Photograph of China, University of Bristol.	View on Instagram
2	Hill Road, Shek Tong Tsui 石塘咀山道 (1926). HPC ref: NA16-085. National Archives, Kew Collection - Historical Photograph of China, University of Bristol.	View on instagram
3	Kennedy Town and Sulphur Channel 堅尼地城和硫磺海峽 (c.1924). HPC ref: Bk09-03. Hazel, Denis H. Collection - Historical Photograph of China, University of Bristol.	View on Instagram
4	Victoria Harbour 維多利亞港 (c.1955). Clarence Woodrow Sorensen & Eugene V. Harris Collection - The American Geographical Society Library, The University of Wisconsin-Milwaukee Libraries.	View on Instagram
5	Creating the Pedder Street Clock Tower with 3D technology (1)	View on Instagram
6	Creating the Pedder Street Clock Tower with 3D technology (2)	View on Instagram
7	Creating the City of Victoria with 3D technology	View on Instagram